

VFR Flight Plan

Heritage Flight Academy



Keeping The Dream Alive

VFR Cross-Country Checklist

- 1 Charts: Check Currency & Locate the following
 - a. Departure Airport
 - b. En Route (Course change checkpoint, Obstructions & Special use airspace)
 - c. Destination & Alternate Airport(s)
 - d. True Course Line(s)(Draw & Measure distance (NM) between checkpoints)
- 2 Weather: Departure, En Route, Arrival & Wx Reporting Stations, NOTAM & FIF
- 3 Route: Consider Wx, Alternate Requirements, & Preferred VFR Routes (A/FD)
- 4 Altitude: Initial Cruise Altitude
- 5 Performance: Calculate Aircraft Climb, Cruise, Descent and Weight & Balance
- 6 HFA Preflight Log: Complete
- 7 FAA Flight Plan: Complete & File
- 8 HFA Navigation Flight Log: Enter Pertinent Information

FAA Flight Plan

1 Type	2 Aircraft Identification	3 Aircraft Type/ Special Equipment	4 True Airspeed	5 Departure Point	6 Departure Time	7 Cruising Altitude
VFR						
IFR			KTS			
DVFR						
8 Route of Flight						
9 Destination—Airport & City Name		10 EST Time Enroute Hours Minutes		11 Remarks		
12 Fuel On Board Hours Minutes		13 Alternate Airport	14 Pilot's Name, Address, Telephone Number & Aircraft Home Base		15 Number Aboard	
16 Aircraft Color		Close VFR Flight Plan with _____ FSS on Arrival				

Current Weather Conditions

Location	Wind	Visibility	Ceiling	Altimeter

Forecast Weather Conditions

Location	Time	Wind	Visibility	Ceiling

Winds & Temperatures Aloft

Level	Location	Location	Location	Location
3000				
6000				
9000				
12000				

NOTAM's _____


PIREPS _____


Freezing Level's _____

Cloud Tops _____

SIGMET's & AIRMET's _____


Notes _____








Departure Airport Name & City 			
Frequencies		ATIS	
Airport ID		Info Code	
ATIS		Wind	
TWR/CTAF		Visibility	
CLNC DEL		Ceiling	
GRND		Altimeter	
APP CON		Approach	
DEP CON		NOTAM's	
FSS		ASOS/AWOS	
UNICOM		EFAS ^{Flight Watch}	122.0
TPA		Runway	
Field Elev.		Open Flt. Plan	

Arrival Airport Name & City 			
Frequencies		ATIS	
Airport ID		Info Code	
ATIS		Wind	
TWR/CTAF		Visibility	
CLNC DEL		Ceiling	
GRND		Altimeter	
APP CON		Approach	
DEP CON		NOTAM's	
FSS		ASOS/AWOS	
UNICOM		EFAS ^{Flight Watch}	122.0
TPA		Runway	
Field Elev.		Open Flt. Plan	

Cruise & Performance Data				
Cruise Alt.	PA	Temp	DA	

Cruise & Performance Data				
BHP %	RPM/MP	TAS	GPH	

HFA Preflight Log			Aircraft Type						
Legs	TC	True Wind	TH	VAR DEV	MH CH	GS	DST	ETE	Fuel Burn
- TOC									
TOC-									
-									
-									
-									
-									
-									
-									
-									
Total 									

HFA Navigation Log			N - Number						
CHECK POINTS	Freq ID	CH	DST	GS	Time Off		Fuel	RPM/MP	
Depart Point			LEG REM	EST ACT	ETE ATE	ETA ATA	LEG REM	Notes	
On Course Fix									
									
									
									
									
									
									
HFA contacts: 1-800-786-9060 / 631-471-3550									